

A House Of Technical Publications

EFY Times

IF IT'S TECHNOLOGY, IT'S HERE

A Te Pul

Friday, January 13, 2006

Search

Submit Press Release

Previous



Events News

- 11 Jan: GITEX India 2006
- 12 Jan: NASSCOM Animation India 2006
- 18 Jan: 7th ELECRAMA-2006
- 18 Jan: India-US Information Security Submit
- 19 Jan: Information Security 2006 Conference

Home > Electronics > Indian > Technology



Proficio Devices Software For BPO Security

Shelly Sehra, EFY News Network
(Friday, January 13, 2006 1:05:30 PM)

★★★★ (5 Rating)
Rate this News

The GIS-GPS-SMS solution PRO-TMS addresses the issue of security for the BPO employees in India and provides an end-to-end security for them.

Friday, January 13, 2006: Addressing to the need of the BPO sector in India, Bangalore-based Proficio GeoTechnologies has come out with a software to tackle the problems related to security in transportation in the BPO companies. To do away with the long manhours required for transportation planning, Proficio has designed a complete management solution that integrates the functioning of Geographical Information System (GIS), Global Positioning System (GPS) and Short Messaging Service (SMS).

Product I


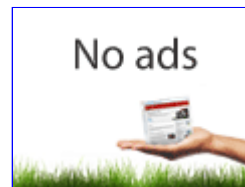
- ASUS L Based M
- Sahara Launche
- HP Lau Scanner
- Microso Counter
- eSys Int Duo Ser



Special Offers (Consumers)

- Logitech Offers You The Best Mouse Deal
- STD @ Re 1 For Fixed Lines: Reliance
- Now, Lifetime Rental Free: Reliance Takes Another Leap
- Now, Make Your Own Calender With Nokia
- Tata Indicom Brings Smile To People

advertisement

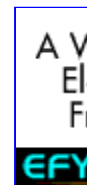


The solution provides complete employee logistics from design to security by integrating various technologies. In order to ensure secure, confidential and optimum use of the company's vehicles, this solution integrates routing that uses GIS. The tracking of vehicles is done with the satellite-based GPS Technology. It also includes system activated SMSs for end-user reception.



Commen

- I would about th
- The rea 'Genera
- This is c software
- I think it and a fa
- Hey guy informe



Most Pop

Financial News

- ✉ TCS Records Rs 753 Crore Profit In Q3
- ✉ SonicWALL Maintains Leadership
- ✉ Apple Shares Zoom Due To Intel News
- ✉ iGate Q3 Revenues Up 15.1 Per Cent
- ✉ Infosys' Q3 Profit Up 31 Per Cent



EFYTimes Newsletters

E-mail ID

Subscribe Now

People News

- ✉ Oracle Consultants Join SQL Star
- ✉ 3Com CEO To Retire
- ✉ ZyXEL Appoints Milind Kamat As Principal Representative For India
- ✉ Teck Moh Phey Joins Pacific Internet Limited
- ✉ HP Man Joins NetApp



The PRO-TMS tracks and monitors vehicle movement using GIS and GPS technologies. Additionally, the Pro-TMS shrinks 18 manhours of logistics planning to a mere 75 minutes. The Pro-TMS solution enables the facility manager to generate a trip report, which can be provided to the drivers who will be executing the trip in terms of employee id and the address only. A system automated SMS is then sent to each pickup employee providing the information of Driver Name, his contact number, vehicle number and the time of Pickup. As the solution readies and sends the data for each individual, foolproof security to the BPO employee is provided.

[Photo Gallery](#)


Rate this News



Related News:

- ✉ Microsoft Research To Up Headcount, Explore New Avenues [EFYTimes News](#)
- ✉ MSRI To Expand Operations [EFYTimes News](#)
- ✉ SonicWALL Maintains Leadership [EFYTimes News](#)
- ✉ MasterCard Launches Security Initiative [EFYTimes News](#)
- ✉ Novell's AppArmor Secures Linux App [EFYTimes News](#)

- ✉ Apple A iPods
- ✉ Google Softwar
- ✉ Financi Adopt L
- ✉ STD @ Lines: F
- ✉ RIM Bre Call Any



Awards & News

- ✉ Forreste Leader
- ✉ HCL Pei 13485:2
- ✉ NCR Ge Award
- ✉ NI Bags
- ✉ MicroWc Mileston

Build a fully-
featured .NET
mapping app
in minutes.

Map Suite

From ThinkGeo

- ▶ Native ASP.NET
- ▶ Supports SQL Reporting Services
- ▶ Firefox Support

▶ **Try a FREE
Evaluation Now!**



ThinkGeo's Map Suite:
The Whole World in a Box.



© Copyright 2005 – EFY Enterprises Pvt Ltd, All Rights Reserved.